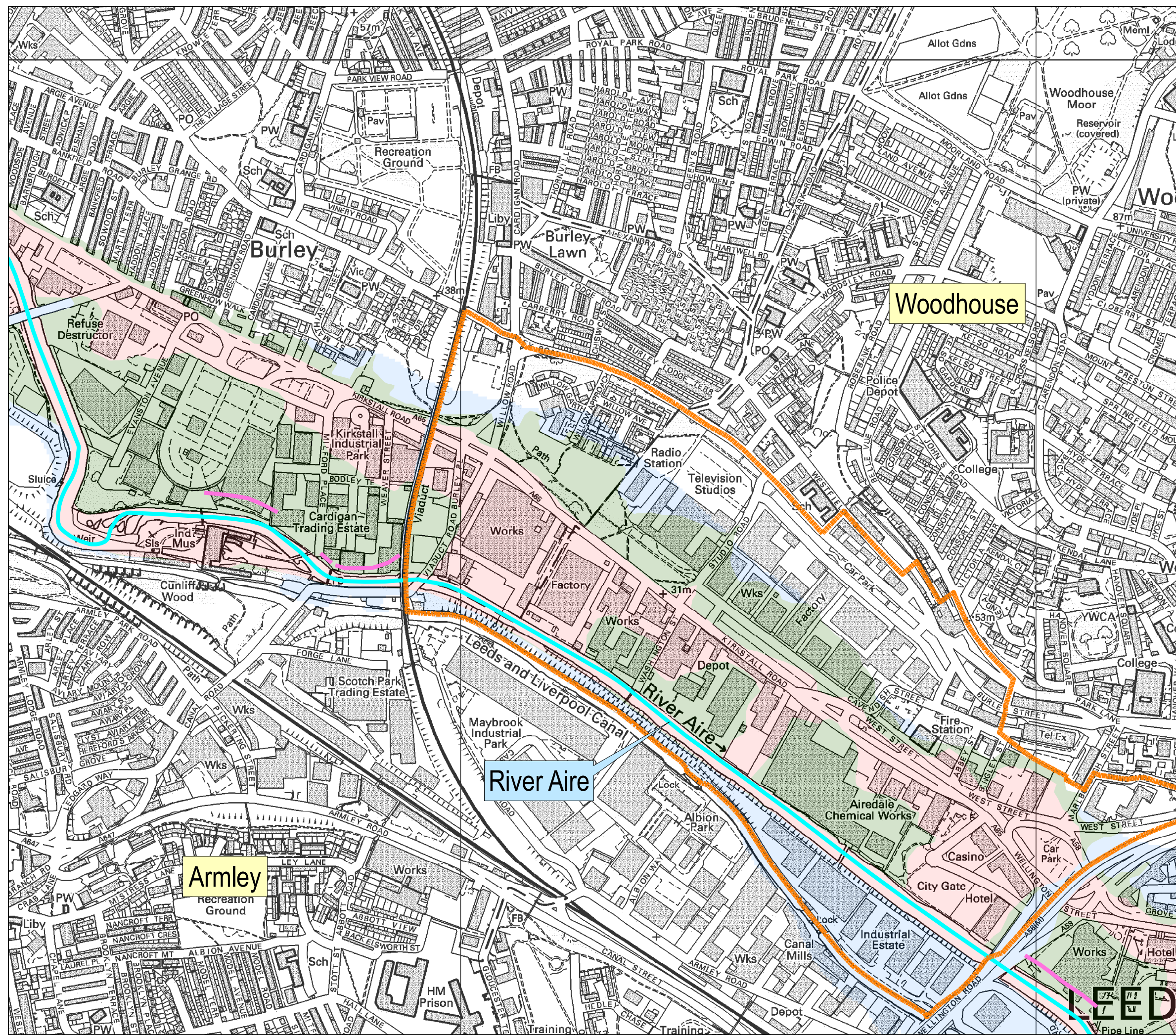











FIGURE 4



Legend

-  Leeds City Council Boundary
-  Watercourse
-  Proposed Development Area
-  Functional Floodplain Zone 3b
(Source: Environment Agency)
-  High Risk Zone 3a(i)
(Source: Environment Agency Detailed Modelling)
-  High Risk Zone 3a(ii)
(Source: Environment Agency Detailed Modelling)
-  High Risk Zone 3
Note: Only relevant where Zone 3a(i) and 3a(ii) are not shown
(Source: Environment Agency Flood Zone Maps)
-  Medium Risk Zone 2
(Source: Environment Agency Flood Zone Maps)
-  Raised Defence



This map is reproduced from Ordnance Survey material with the permission of Ordnance Survey on behalf of the Controller of Her Majesty's Stationery Office © Crown copyright. Unauthorised reproduction infringes Crown copyright and may lead to prosecution or civil proceedings. 100019567 (2006).



Project
Leeds SFRA

Title
**Character Area 4
Armley and Woodhouse**

Scale	Not to scale	Date	Dec 2006	Ref.	B0339000_CA_4
Drawn	AH	Checked	LR	Approved	KD